

YG-DCO-015-C

Yorkshire Green Energy Enablement (GREEN) Project

Volume 2

Document 2.8.4 Statutory or Non-Statutory Sites or Features
of Nature Conservation Plan Section D

Final Issue A

November 2022

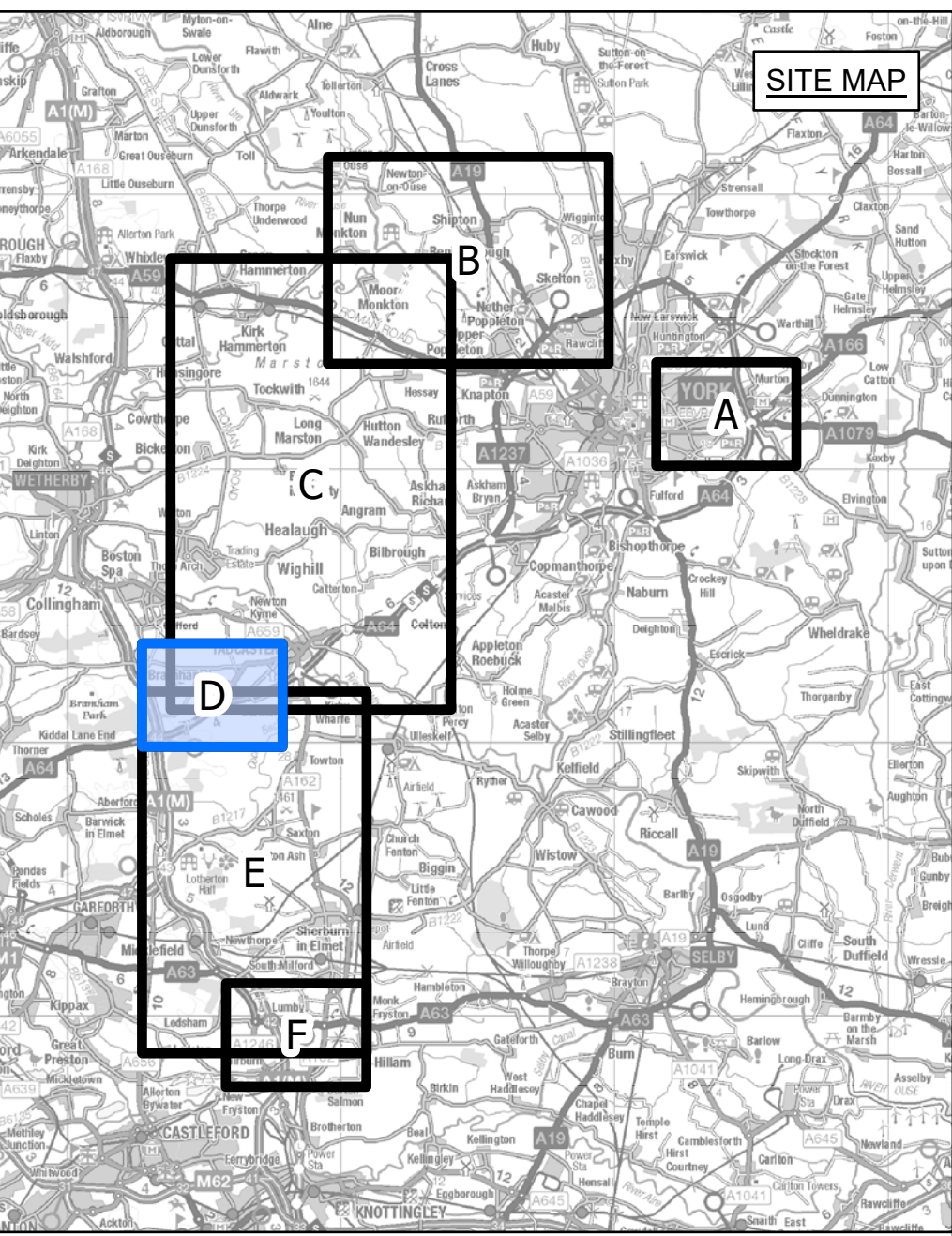
Planning Inspectorate Reference: EN020024

Infrastructure Planning (Applications: Prescribed Forms and
Procedure) Regulations 2009 Regulation 5(2)(l)(i)

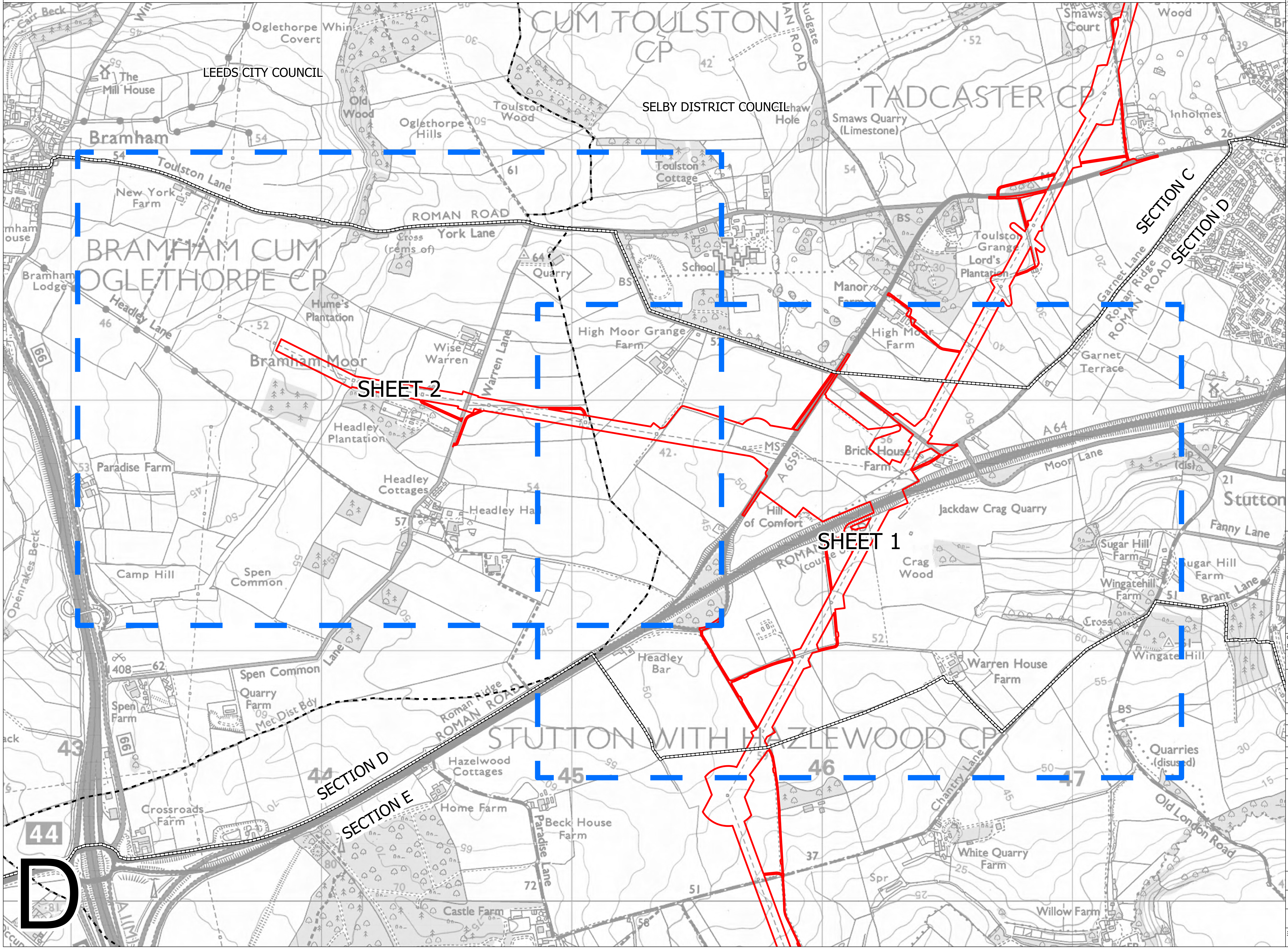
nationalgrid



NATIONAL GRID (YORKSHIRE GREEN ENERGY ENABLEMENT PROJECT) ORDER
 STATUTORY OR NON-STATUTORY SITES OR FEATURES OF NATURE CONSERVATION KEY PLAN
 REGULATION 5(2)(1)(i)
 SECTION D, SHEET 1 OF 1



- LEGEND**
- LOCAL AUTHORITY BOUNDARY
 - - - SECTION BOUNDARY
 - ORDER LIMITS
 - SHEET INDEX



Notes

This drawing is scaled at paper size A0, therefore any prints taken at smaller sizes will affect accuracy of the measurement units and should not be scaled against.

For additional detail on the plan suites, please refer to Document 2.3 Plan Guidance Document, located in Volume 2 of the DCO Application.

The local authorities' boundaries and titles are correct at the time of submission. North Yorkshire County Council and its 7 districts are expected to form a new single council (North Yorkshire Council) on 1 April 2023.

Coordinate System: British National Grid
 Sheet X Centroid Coordinate: 445290 Sheet Y Centroid Coordinate: 441703

BACKGROUND MAPPING INFORMATION HAS BEEN REPRODUCED FROM THE ORDNANCE SURVEY BY PERMISSION OF ORDNANCE SURVEY OF THE CONTROLLER OF HER MAJESTY'S STATIONERY OFFICE. CROWN COPYRIGHT ORDNANCE SURVEY © BLUESKY INTERNATIONAL LTD © NATIONAL GRID ELECTRICITY - 100024241.

| Issue | Date | Remarks | Drawn | Checked | Approved |
|-------|------------|--------------------|-------|---------|----------|
| A | 01/11/2022 | FOR DCO SUBMISSION | MTH | SF | EMD |

Title

NATIONAL GRID
 (YORKSHIRE GREEN ENERGY
 ENABLEMENT PROJECT) ORDER
 STATUTORY OR NON-STATUTORY SITES
 OR FEATURES OF NATURE CONSERVATION
 KEY PLAN
 REGULATION 5(2)(1)(i)
 SECTION D, SHEET 1 OF 1

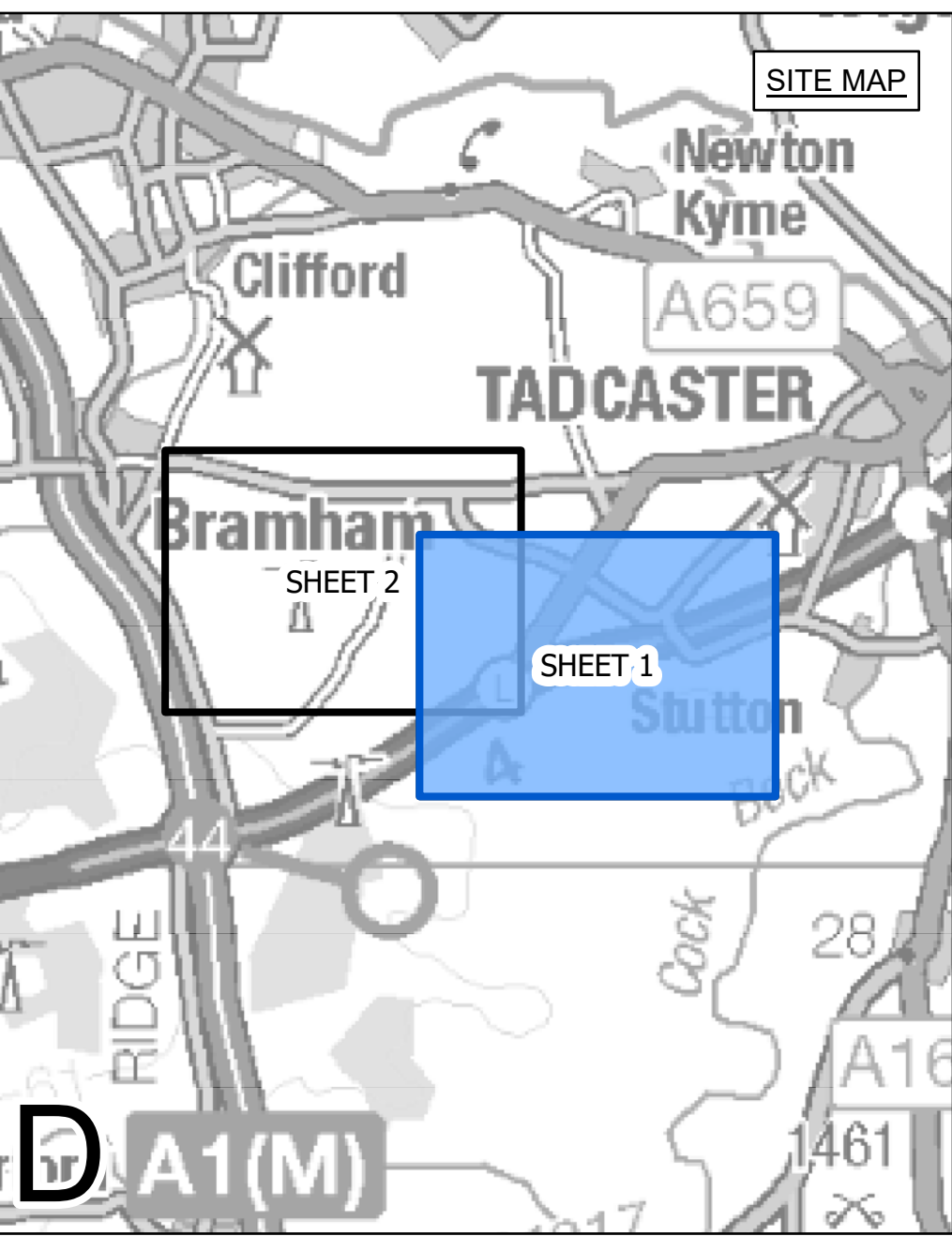
nationalgrid

Application Number: EN020024

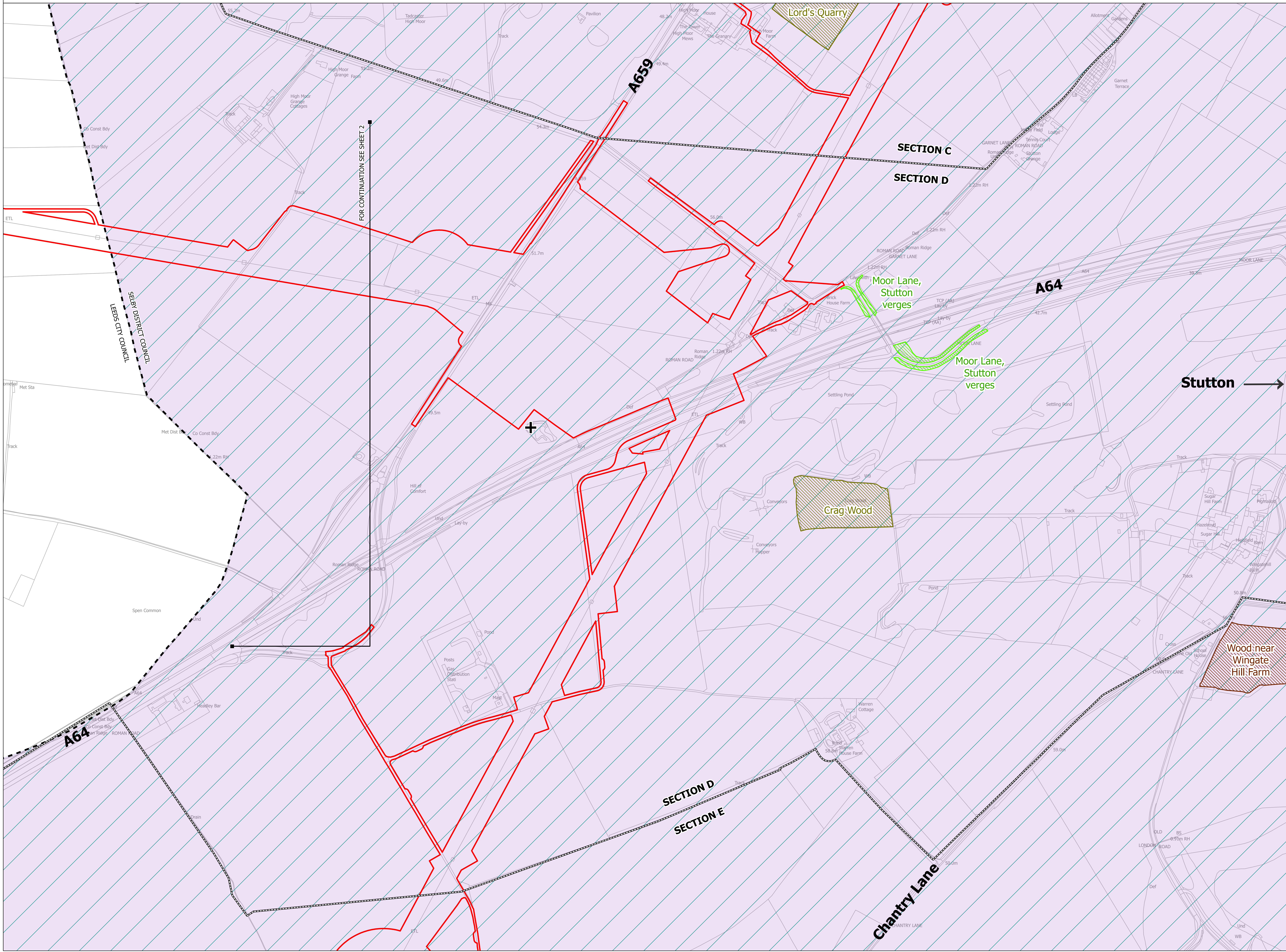
National Grid Drawing Reference: DCO_D/NR/KP/01

| Scale | Sheet Size | Sheet | Issue |
|---------|------------|--------------|-------|
| 1:5,000 | A0 | SHEET 1 OF 1 | A |

NATIONAL GRID (YORKSHIRE GREEN ENERGY ENABLEMENT PROJECT) ORDER
 STATUTORY OR NON-STATUTORY SITES OR FEATURES OF NATURE CONSERVATION PLAN
 REGULATION 5(2)(1)(i)
 SECTION D, SHEET 1 OF 2



- LEGEND**
- LOCAL AUTHORITY BOUNDARY
 - SECTION BOUNDARY
 - ORDER LIMITS
 - SITE OF INTEREST FOR NATURE CONSERVATION (SINC)
 - CANDIDATE SITE OF INTEREST FOR NATURE CONSERVATION (SINC)
 - DELETED SITE OF INTEREST FOR NATURE CONSERVATION (SINC)
 - LOCALLY IMPORTANT LANDSCAPE AREA
 - CANDIDATE LOCALLY IMPORTANT LANDSCAPE AREA
 - + VETERAN TREE



Notes

This drawing is scaled at paper size A0, therefore any prints taken at smaller sizes will affect accuracy of the measurement units and should not be scaled against.

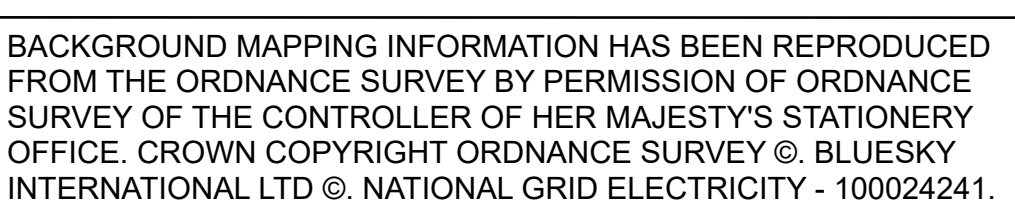
For additional detail on the plan suites, please refer to Document 2.3 Plan Guidance Document, located in Volume 2 of the DCO Application.

The local authorities' boundaries and titles are correct at the time of submission. North Yorkshire County Council and its 7 districts are expected to form a new single council (North Yorkshire Council) on 1 April 2023.

The statutory site boundary information was obtained from the Multi-Agency Geographic Information for the Countryside (MAGIC) website. Non-statutory site data has been supplied by West Yorkshire Ecology Services and North and East Yorkshire Ecological Data Centre.

There are no sites of geological importance within the Order Limits on this plan.

Coordinate System: British National Grid
 Sheet X Centroid Coordinate: 446149 Sheet Y Centroid Coordinate: 441438



BACKGROUND MAPPING INFORMATION HAS BEEN REPRODUCED FROM THE ORDNANCE SURVEY BY PERMISSION OF ORDNANCE SURVEY OF THE CONTROLLER OF HER MAJESTY'S STATIONERY OFFICE. CROWN COPYRIGHT ORDNANCE SURVEY ©. BLUESKY INTERNATIONAL LTD ©. NATIONAL GRID ELECTRICITY - 100024241.

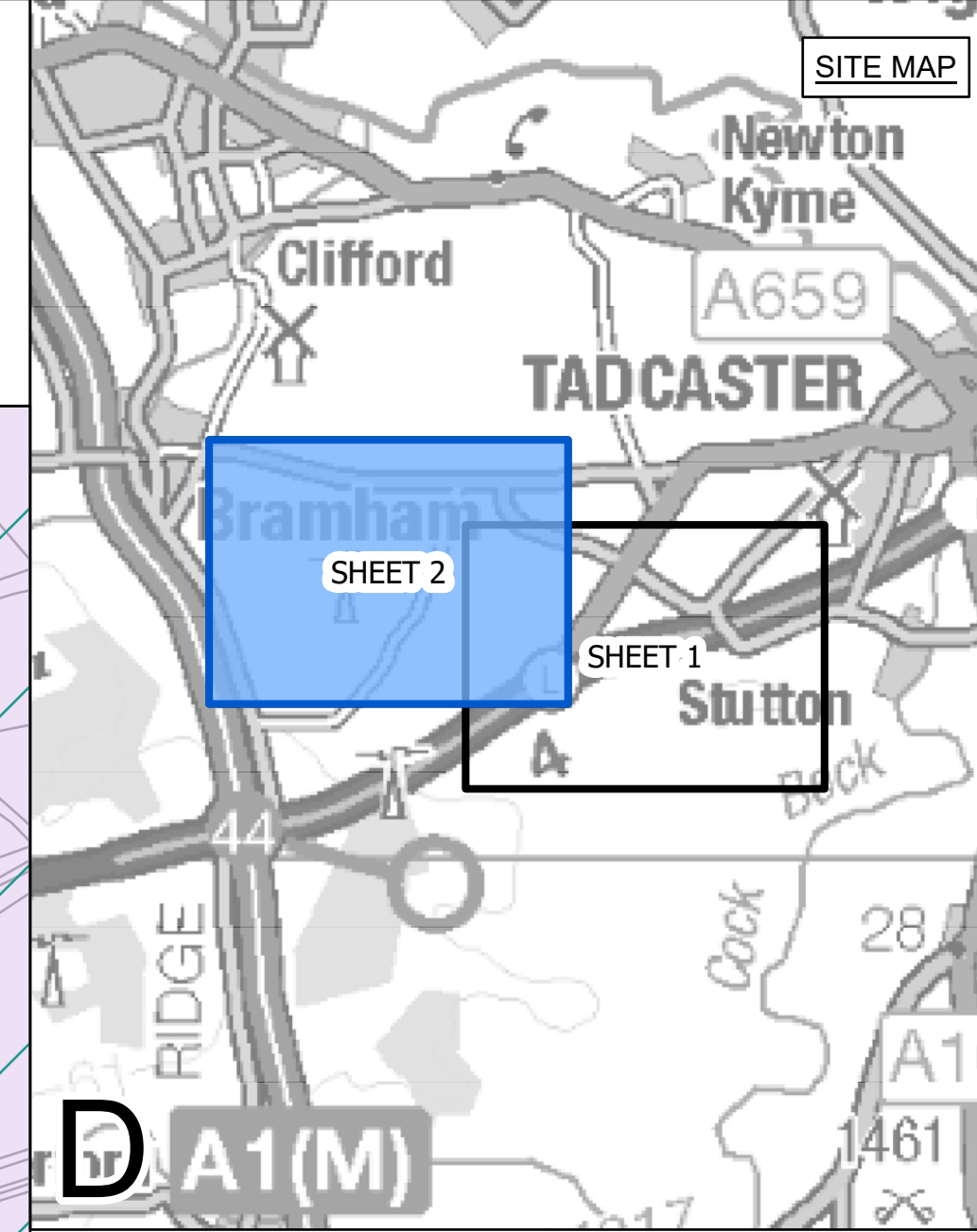
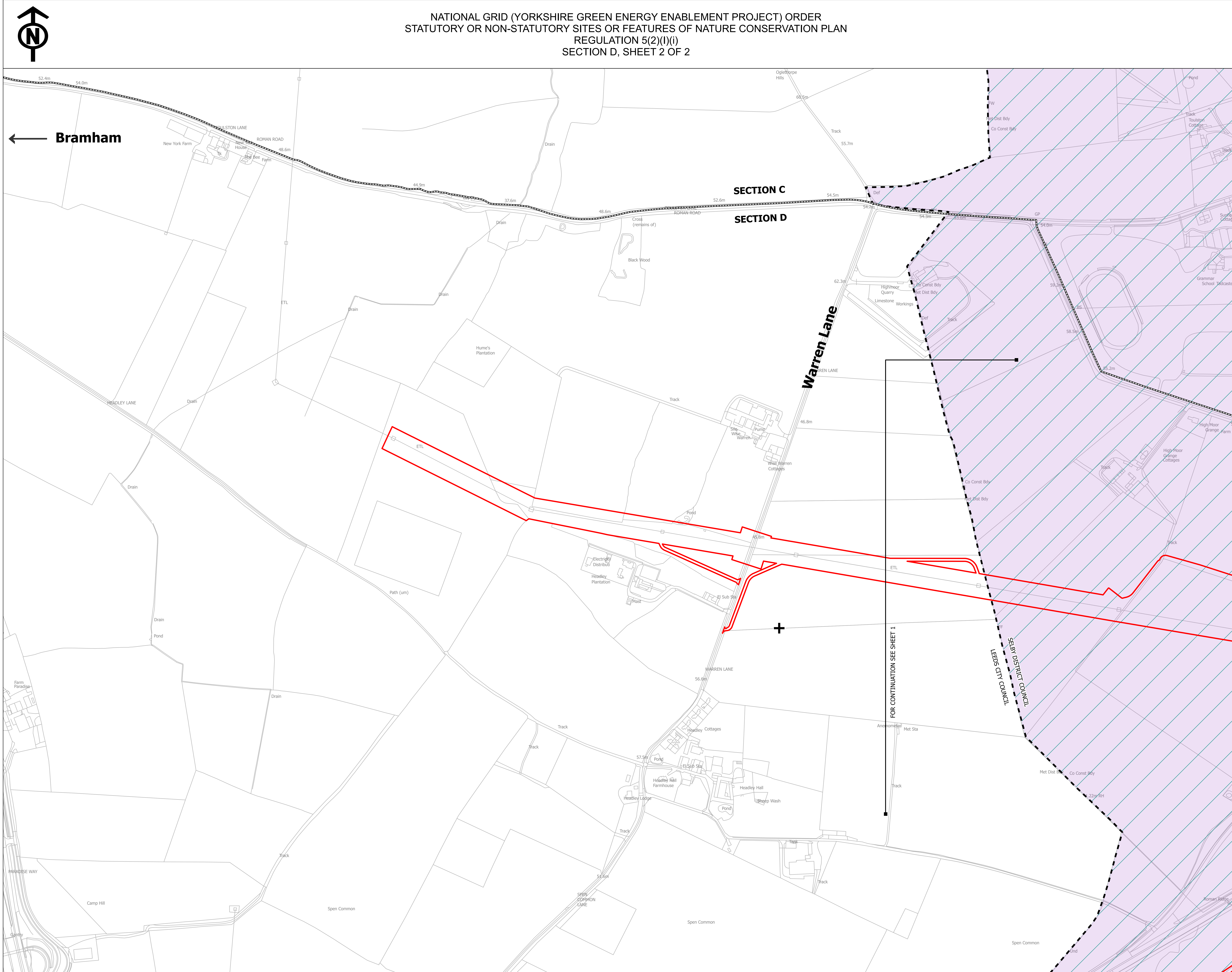
| Issue | Date | Remarks | Drawn | Checked | Approved |
|-------|------------|--------------------|-------|---------|----------|
| A | 01/11/2022 | FOR DCO SUBMISSION | MTH | SF | EMD |

Title

NATIONAL GRID
 (YORKSHIRE GREEN ENERGY
 ENABLEMENT PROJECT) ORDER
 STATUTORY OR NON-STATUTORY SITES OR
 FEATURES OF NATURE CONSERVATION PLAN
 REGULATION 5(2)(1)(i)
 SECTION D, SHEET 1 OF 2

| | | | |
|---------------------------------|----------------|--------------|-------|
| nationalgrid | | | |
| Application Number | EN020024 | | |
| National Grid Drawing Reference | DCO_D/NR/PS/01 | | |
| Scale | Sheet Size | Sheet | Issue |
| 1:2,500 | A0 | SHEET 1 OF 2 | A |

NATIONAL GRID (YORKSHIRE GREEN ENERGY ENABLEMENT PROJECT) ORDER
 STATUTORY OR NON-STATUTORY SITES OR FEATURES OF NATURE CONSERVATION PLAN
 REGULATION 5(2)(1)(i)
 SECTION D, SHEET 2 OF 2



- LEGEND**
- LOCAL AUTHORITY BOUNDARY
 - - - SECTION BOUNDARY
 - ▭ ORDER LIMITS
 - ▨ SITE OF INTEREST FOR NATURE CONSERVATION (SINC)
 - ▨ CANDIDATE SITE OF INTEREST FOR NATURE CONSERVATION (SINC)
 - ▨ DELETED SITE OF INTEREST FOR NATURE CONSERVATION (SINC)
 - ▨ LOCALLY IMPORTANT LANDSCAPE AREA
 - ▨ CANDIDATE LOCALLY IMPORTANT LANDSCAPE AREA
 - + VETERAN TREE

Notes

This drawing is scaled at paper size A0, therefore any prints taken at smaller sizes will affect accuracy of the measurement units and should not be scaled against.

For additional detail on the plan suites, please refer to Document 2.3 Plan Guidance Document, located in Volume 2 of the DCO Application.

The local authorities' boundaries and titles are correct at the time of submission. North Yorkshire County Council and its 7 districts are expected to form a new single council (North Yorkshire Council) on 1 April 2023.

The statutory site boundary information was obtained from the Multi-Agency Geographic Information for the Countryside (MAGIC) website. Non-statutory site data has been supplied by West Yorkshire Ecology Services and North and East Yorkshire Ecological Data Centre.

There are no sites of geological importance within the Order Limits on this plan.

Coordinate System: British National Grid
 Sheet X Centroid Coordinate: 444312 Sheet Y Centroid Coordinate: 442046

0 100 200 300 Meters

BACKGROUND MAPPING INFORMATION HAS BEEN REPRODUCED FROM THE ORDNANCE SURVEY BY PERMISSION OF ORDNANCE SURVEY OF THE CONTROLLER OF HER MAJESTY'S STATIONERY OFFICE. CROWN COPYRIGHT ORDNANCE SURVEY ©. BLUESKY INTERNATIONAL LTD ©. NATIONAL GRID ELECTRICITY - 100024241.

| Issue | Date | Remarks | Drawn | Checked | Approved |
|-------|------------|--------------------|-------|---------|----------|
| A | 01/11/2022 | FOR DCO SUBMISSION | MTH | SF | EMD |

Title

NATIONAL GRID
 (YORKSHIRE GREEN ENERGY
 ENABLEMENT PROJECT) ORDER
 STATUTORY OR NON-STATUTORY SITES OR
 FEATURES OF NATURE CONSERVATION PLAN
 REGULATION 5(2)(1)(i)
 SECTION D, SHEET 2 OF 2

nationalgrid

Application Number: EN020024

National Grid Drawing Reference: DCO_D/NR/PS/02

| Scale | Sheet Size | Sheet | Issue |
|---------|------------|--------------|-------|
| 1:2,500 | A0 | SHEET 2 OF 2 | A |

**National Grid plc
National Grid House,
Warwick Technology Park,
Gallows Hill, Warwick.
CV34 6DA United Kingdom**

**Registered in England and
Wales
No. 4031152**

